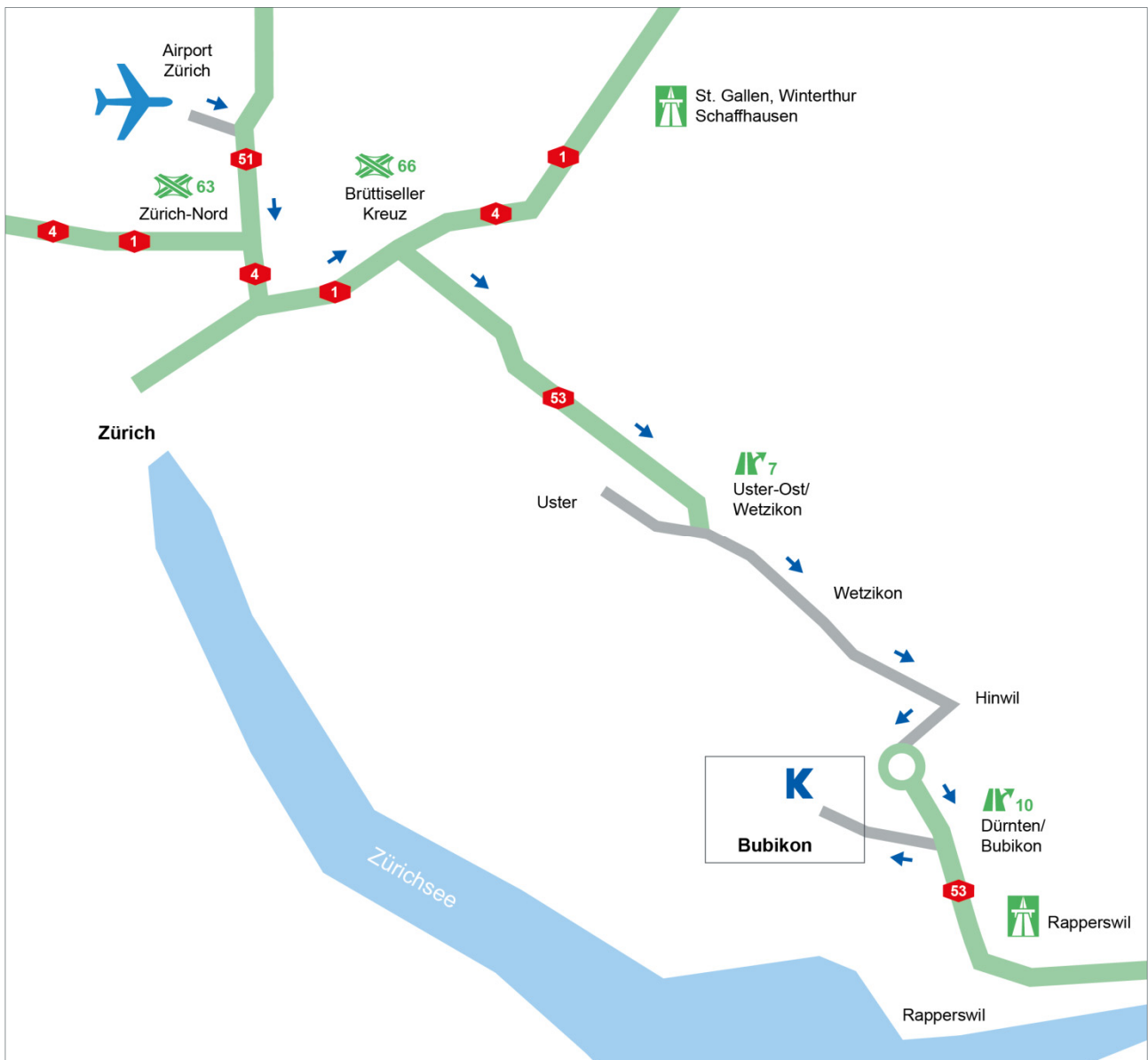


Directions From Zurich Airport



Take the **A51** toward **A1/Bern/St.Gallen/Zürich/Basel/E60**.

At the **63 Zürich-Nord** freeway interchange, keep left and follow the **E41/E60/A1/A4** signage toward **Zürich-City/St.Gallen/Schaffhausen**.

At the **66 Brüttisellen** freeway interchange, keep right and follow the **A53** signage toward **Rapperswil/Uster/Wangen**.

Take exit **7 Uster-Ost/Wetzikon** and turn left onto Aathalstrasse toward **Rapperswil/Wetzikon**.

Drive through Wetzikon toward **Rapperswil/Hinwil**.

Continue through Hinwil onto Zürichstrasse (commercial area on the right).

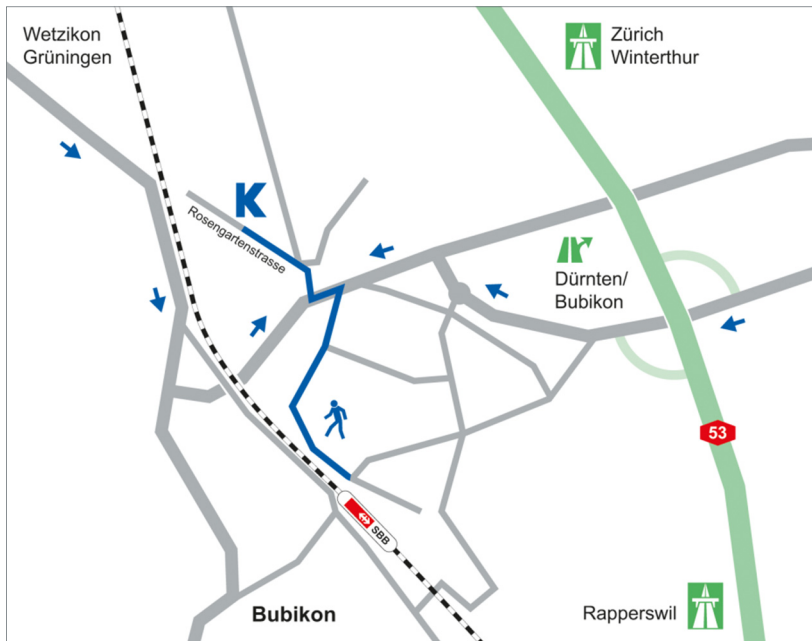
At the large intersection, turn right onto Winterthurerstrasse toward **Rapperswil/Rüti**.

Continue on **A53** toward **Chur/Rapperswil/Dürnten**.

Take exit **10 Dürnten/Bubikon/Wald**.

Enter the rotary and take the **third exit** toward **Bubikon**.

When you reach the next rotary, take the **second exit** and follow the main road to the left (Dürntnerstrasse). When you pass the bus stop, turn **right** onto **Wändhüslenstrasse** (Rosengarten industrial area). Then turn **left** onto **Rosengartenstrasse**. Building 4 (pink exterior) is located on the right side.

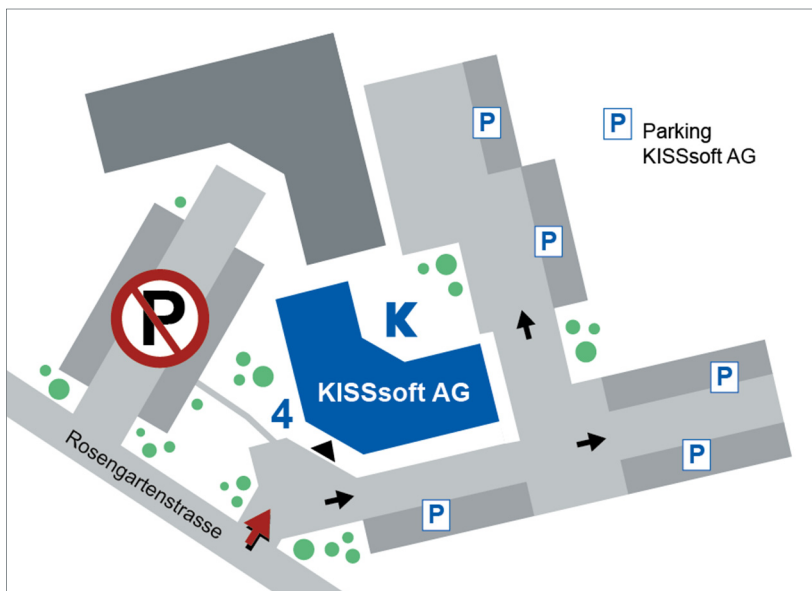


Travel by Train

Take the **S5** or **S15** to Bubikon station.

Subsequent 8-minute walk:

Go right in the underpass, then left across the PR parking spots. Follow the gravel path to Dürntnerstrasse. Go left, cross the street at the pedestrian crossing, and go right onto Wändhüslenstrasse. Now go left onto Rosengartenstrasse. We are located in building 4 on the right side.



Parking

There are plenty of parking spots available in the company parking lot.